








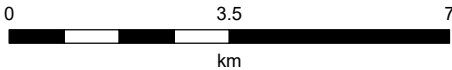
LEGEND

DRAFT

-  NDB
-  NDB buffer (150m and 500m)
-  Obstacle Limitation Surface (OLS) contours
-  State controlled road
-  Railway
-  Watercourse
-  Cadastral boundary

Data: Cadastral boundary (22/05/2020, QSpatial).
OLS contours provided by George Bourne & Associates
Consulting Engineers 26/08/2020.

While every care is taken to ensure the accuracy of this product, Barcaldine Regional Council makes no representations or warranties about the accuracy, reliability, completeness or suitability for any particular purpose and disclaims all responsibility and all liability (including without limitation, liability in negligence) for all expenses, losses, damages (including indirect or consequential damages) and costs you may incur as a result of the product being inaccurate or incomplete in any way or for any reason.



1:120,000

Map Size: A3

Date: 31/08/2021

Version: August 2020

Coordinate System: GDA 1994 MGA Zone 55
Projection: Transverse Mercator
Datum: GDA1994

